

This map has been withheld for security reasons.

Figure 10-1


Chilled Water Facilities

Comprehensive Master Plan Update
University of Central Florida
Orlando, Florida
2015-2025



All maps are diagrammatic and conceptual. The various areas shown are approximate and not to survey accuracy. The intent of these maps is to illustrate general areas of existing or potential use.

Rev. 20140616



This map has been withheld for security reasons.

Figure 10-2


Electric Power Facilities

Comprehensive Master Plan Update
University of Central Florida
Orlando, Florida
2015-2025



All maps are diagrammatic and conceptual. The various areas shown are approximate and not to survey accuracy. The intent of these maps is to illustrate general areas of existing or potential use.

Rev. 20090622



This map has been withheld for security reasons.

Figure 10-3


Natural Gas Facilities

Comprehensive Master Plan Update
University of Central Florida
Orlando, Florida
2015-2025



All maps are diagrammatic and conceptual. The various areas shown are approximate and not to survey accuracy. The intent of these maps is to illustrate general areas of existing or potential use.

Rev. 20140520



This map has been withheld for security reasons.

Figure 10-4

Telecommunications Facilities

Comprehensive Master Plan Update
University of Central Florida
Orlando, Florida
2015-2025



All maps are diagrammatic and conceptual. The various areas shown are approximate and not to survey accuracy. The intent of these maps is to illustrate general areas of existing or potential use.

Rev. 20140619

